


 Downtown Mixed Use Boundary  
 Downtown Core Boundary

	<b>GIS DIVISION</b> INFORMATION TECHNOLOGY DEPARTMENT	<b>ZONING MAP</b>  DOWNTOWN SPECIFIC PLAN MIXED USE & CORE AREA	MTG. DATE:
	DATE PRODUCED: JANUARY 12, 2018		ITEM:
			ATTACHMENT:
<small>P:\Planning\ESRI\NewDowntownCoreMixedUseBoundaries_01122018.mxd</small>			